

# WORDS TO KNOW

**CLICK TO REVEAL THE DEFINITIONS**

**IMMIGRANT**

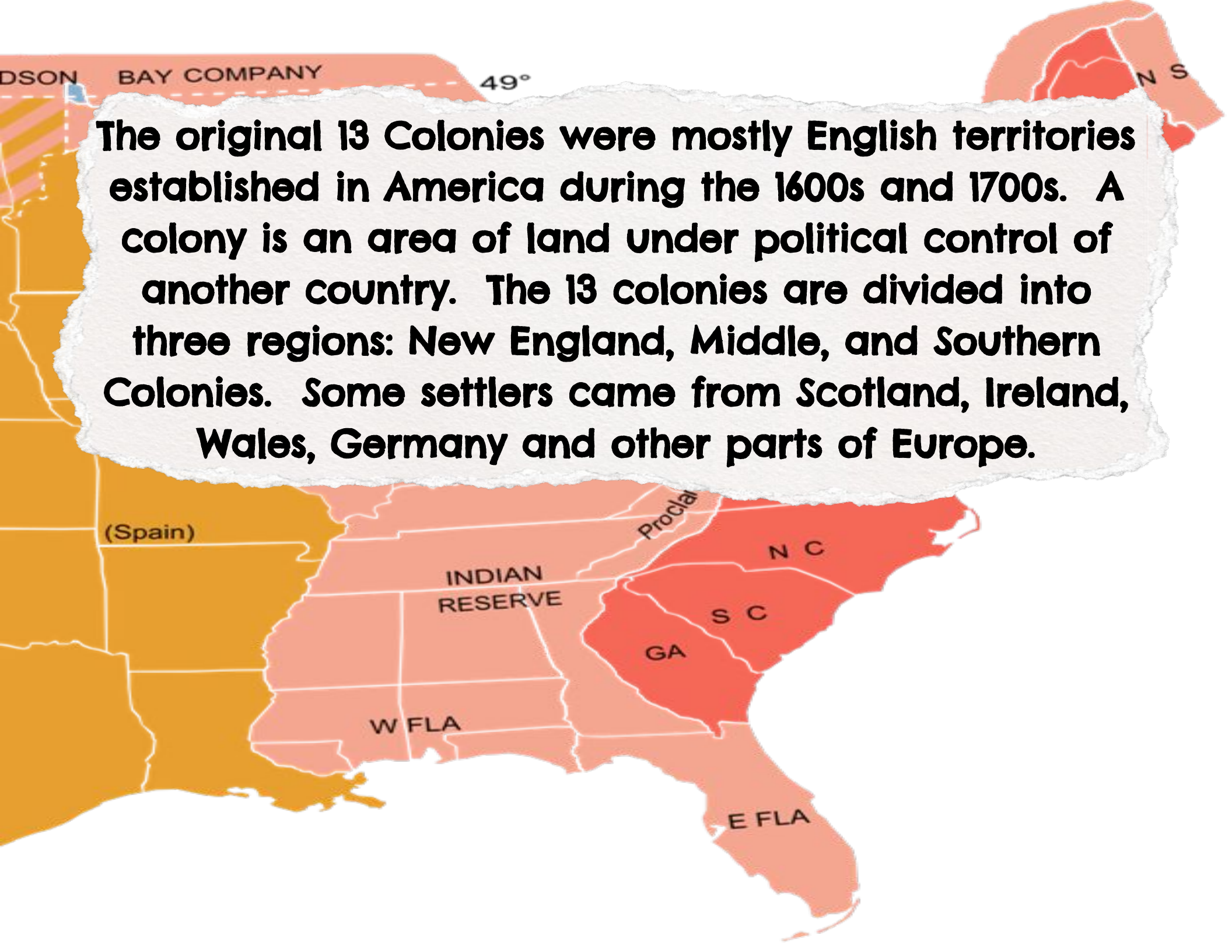
**GRANT**

**TOLERANCE**

**DIVERSE**

**SETTLEMENT**

**HARSHLY**

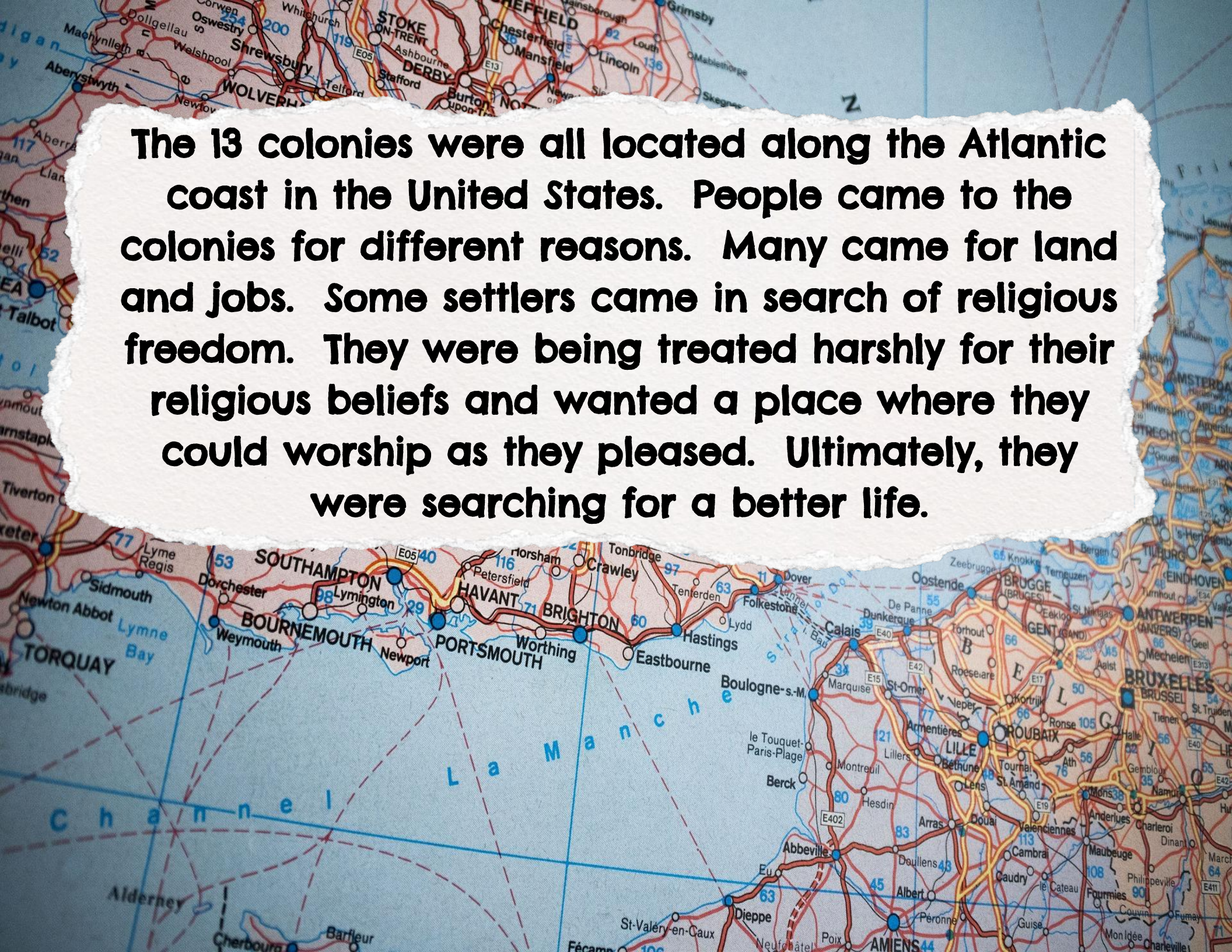
A map of the eastern United States showing the original 13 colonies and surrounding territories. The colonies are color-coded: New England (red), Middle Colonies (orange), and Southern Colonies (light orange). Labels include 'DSON BAY COMPANY' at the top left, '49°' latitude, 'INDIAN RESERVE' in the center, 'Proclat' (Proclamation Line) running diagonally, and 'N C', 'S C', 'GA', 'W FLA', and 'E FLA' for the colonies. A '(Spain)' label is on the left. A torn paper effect is overlaid on the map.

**The original 13 Colonies were mostly English territories established in America during the 1600s and 1700s. A colony is an area of land under political control of another country. The 13 colonies are divided into three regions: New England, Middle, and Southern Colonies. Some settlers came from Scotland, Ireland, Wales, Germany and other parts of Europe.**

**The original 13 Colonies were mostly Spanish territories established in America.**

**TRUE**

**FALSE**

A map of the United Kingdom and Europe is shown in the background. A white, torn-paper-like overlay is placed over the map, containing a paragraph of text. The text is in a bold, black, sans-serif font. The map shows the English Channel, the Atlantic coast of the UK, and parts of France and the Low Countries. Major cities like Southampton, Bournemouth, Portsmouth, Brighton, and London are visible in the UK, while Calais, Lille, and Brussels are visible in Europe.

**The 13 colonies were all located along the Atlantic coast in the United States. People came to the colonies for different reasons. Many came for land and jobs. Some settlers came in search of religious freedom. They were being treated harshly for their religious beliefs and wanted a place where they could worship as they pleased. Ultimately, they were searching for a better life.**

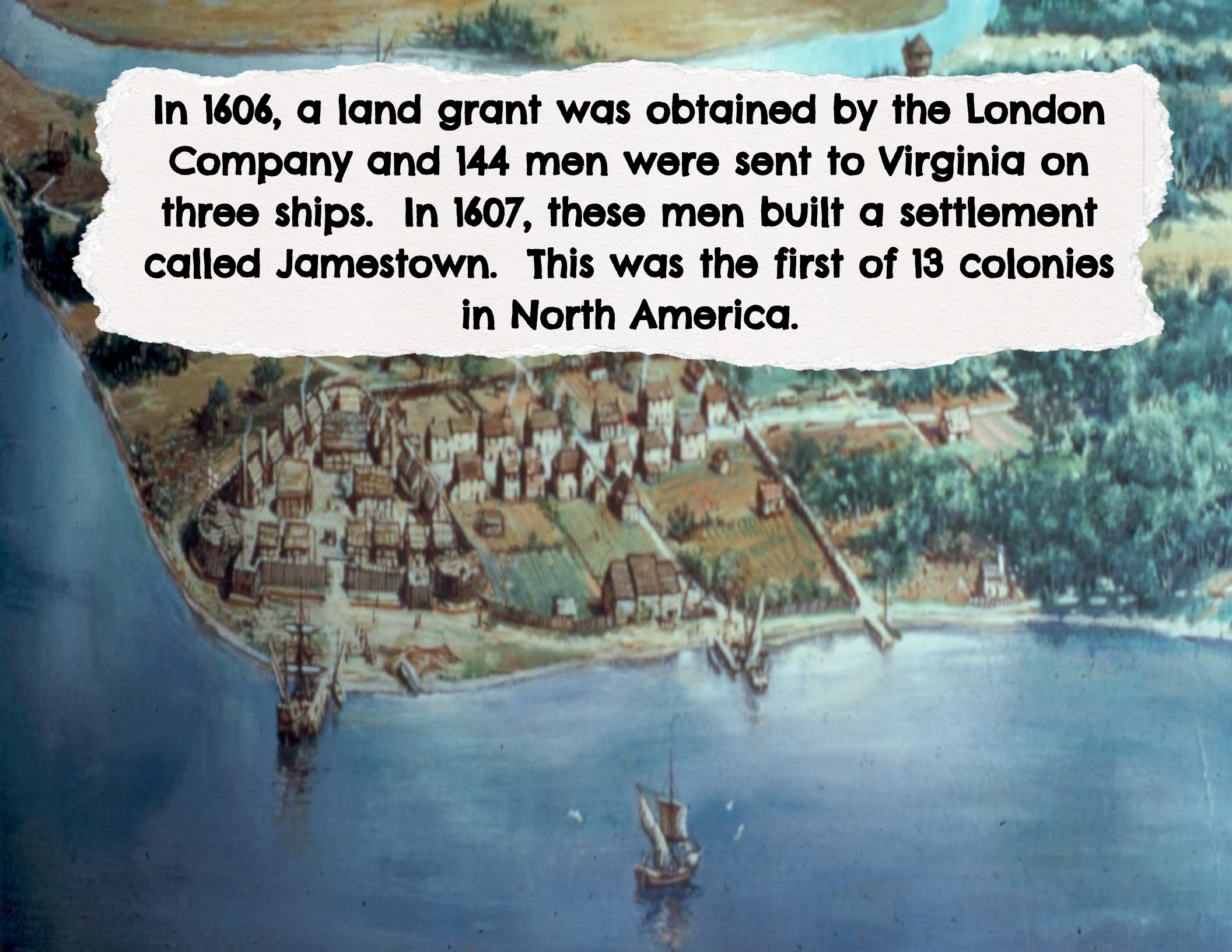
**The 13 colonies were all located along the \_\_\_\_ coast in the United States.**

**A. Pacific**

**B. Atlantic**

**C. Bay of Biscay**

**In 1606, a land grant was obtained by the London Company and 144 men were sent to Virginia on three ships. In 1607, these men built a settlement called Jamestown. This was the first of 13 colonies in North America.**



**Jamestown was the first of 13 colonies  
in North America.**

**TRUE**

**FALSE**