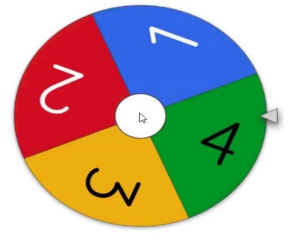


PICK A GAME PIECE



SPINNER

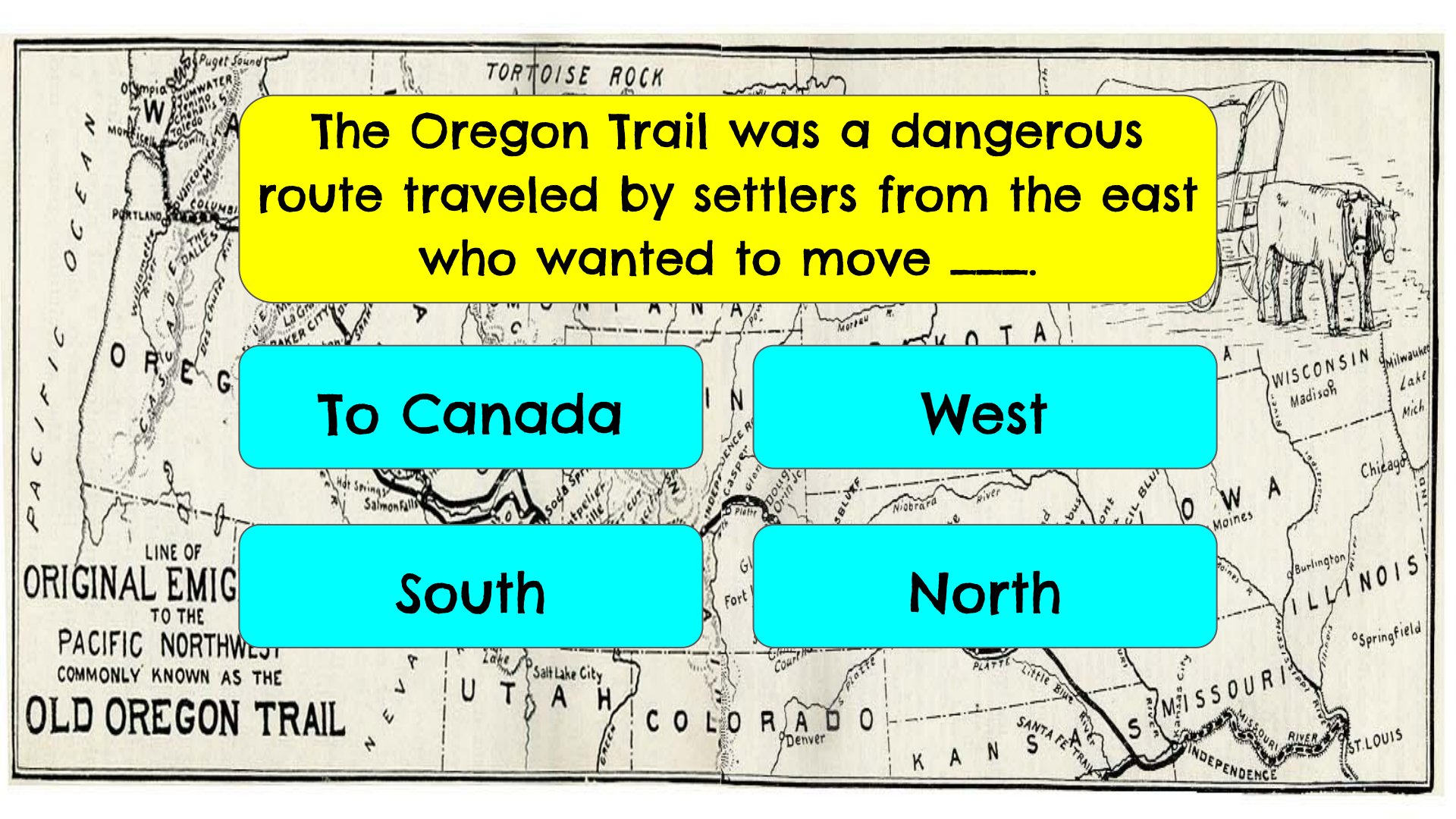


clideo.com

HELPFUL TIPS

PRESS TO VIEW THE GAME, CLICK ON QUESTIONS AND CLICK THE SPINNER

PRESS TO EXIT PRESENTATION MODE AND MOVE YOUR GAME PIECE



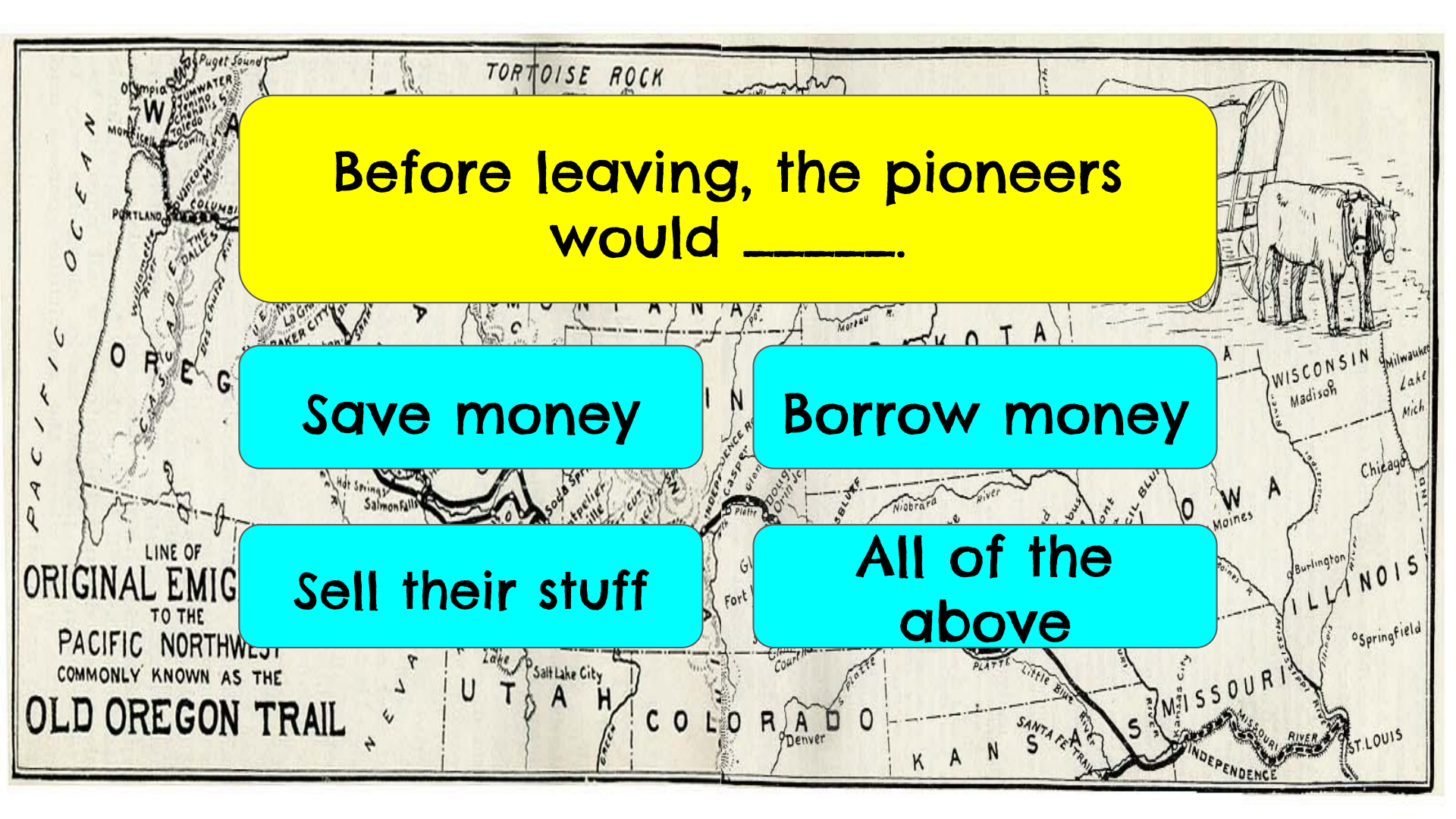
The Oregon Trail was a dangerous route traveled by settlers from the east who wanted to move ____.

To Canada

West

South

North



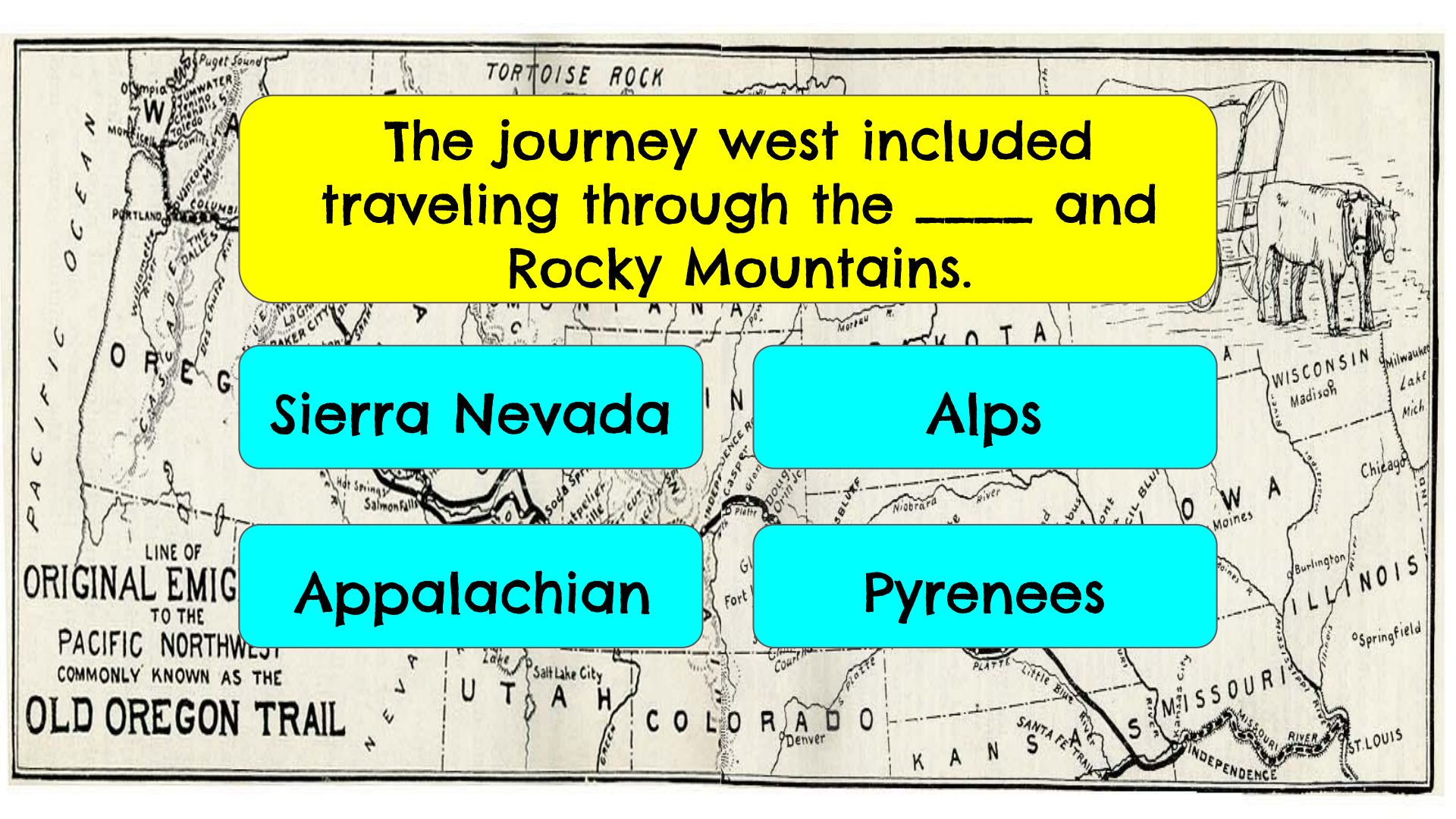
Before leaving, the pioneers would _____.

Save money

Borrow money

Sell their stuff

All of the above

A historical map of the United States showing the Old Oregon Trail route. The trail is marked with a thick black line starting from the Missouri River near St. Louis and heading west through the Rocky Mountains to the Pacific Northwest. Overlaid on the map are four yellow text boxes with black text. The top box contains the sentence: "The journey west included traveling through the _____ and Rocky Mountains." The other three boxes contain the names of mountain ranges: "Sierra Nevada", "Alps", and "Pyrenees". The "Appalachian" box is empty. The map includes labels for various states like Oregon, California, Nevada, Utah, Colorado, Kansas, Missouri, Illinois, Iowa, Wisconsin, and Minnesota. It also shows major cities like Portland, Salt Lake City, Denver, St. Louis, and Chicago, and geographical features like the Pacific Ocean, Puget Sound, and the Snake River. A small illustration of a stagecoach pulled by two oxen is in the upper right corner.

The journey west included traveling through the _____ and Rocky Mountains.

Sierra Nevada

Alps

Appalachian

Pyrenees

A historical map of the Old Oregon Trail, showing the route from the Pacific Northwest to the Midwest. The trail is marked with a thick black line, starting from the Pacific Ocean and passing through Oregon, Idaho, Utah, Colorado, Kansas, and Missouri. Major cities and geographical features are labeled, including Portland, Salt Lake City, Denver, and St. Louis. A yellow text box is overlaid on the map, containing the text: "Prairie Schooners were often pulled by _____ and mules." To the right of the text box, there is a black and white illustration of a prairie schooner, a covered wagon pulled by a team of oxen.

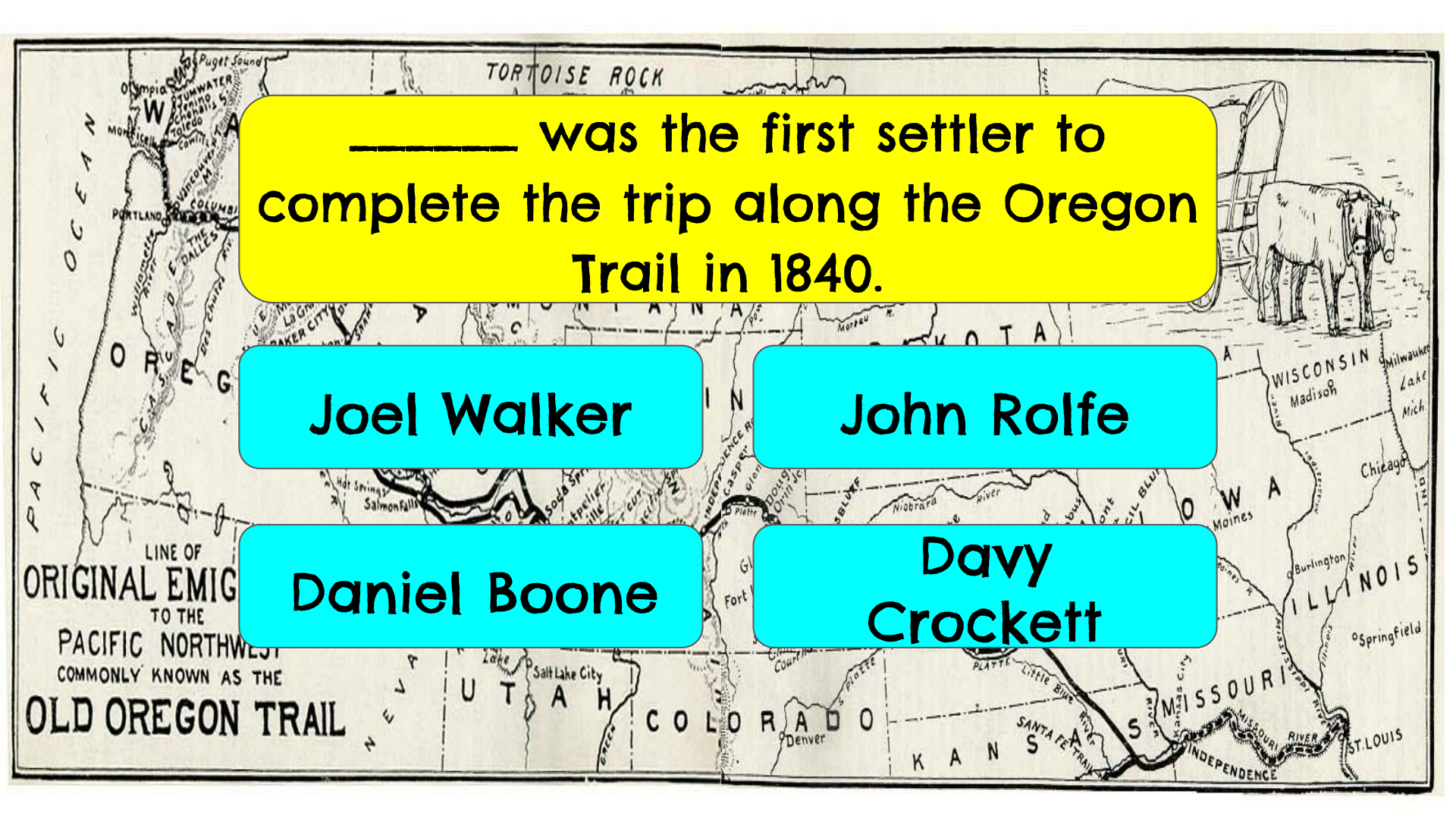
Prairie Schooners were often pulled by _____ and mules.

Oxen

Dogs

Cows

Bulls

A historical map showing the Oregon Trail route. The trail is marked with a thick black line starting from the Pacific Northwest (near Astoria and Portland) and heading west across the continent. Key locations and geographical features are labeled, including the Pacific Ocean, Puget Sound, Willamette River, Columbia River, Snake River, and the Missouri River. States and territories shown include Oregon, California, Nevada, Utah, Colorado, Kansas, Missouri, Illinois, Wisconsin, and Iowa. Major cities like Portland, Astoria, Salt Lake City, Denver, St. Louis, and Chicago are marked. A yellow text box is overlaid on the top part of the map, and three cyan text boxes are overlaid on the middle and bottom parts. An illustration of a stagecoach pulled by two oxen is in the top right corner.


_____ was the first settler to complete the trip along the Oregon Trail in 1840.

Joel Walker

John Rolfe

Daniel Boone

Davy
Crockett

A historical map of the United States showing the Pacific Northwest, Oregon Trail, and various states like Oregon, California, Nevada, Utah, Colorado, Kansas, Missouri, Illinois, Wisconsin, and Iowa. A yellow text box is overlaid on the map. To the right, there is an illustration of a cow-drawn wagon. The map includes labels for cities like Portland, Salt Lake City, Denver, St. Louis, and Chicago, and geographical features like the Pacific Ocean, Puget Sound, and the Old Oregon Trail. A dashed line indicates the 'LINE OF ORIGINAL EMIGRATION TO THE PACIFIC NORTHWEST COMMONLY KNOWN AS THE OLD OREGON TRAIL'.

_____ was the mindset or attitude of many people as America began to expand west.

**Expansion
Destiny**

**Manifest
Justice**

**Manifest
Destiny**

Westward Fate