

NORTH AMERICA

ESCAPE ROOM

LEVEL 1 DECODER

A	B	C	J	K	L
D	E	F	M	N	O
G	H	I	P	Q	R
T	S	U	X	W	Y
			Z		

L=2 J=q F=I
R=0 W=4 A=6
T=8 G=3 Z=5
Q=7 D=q P=0
H=I Y=8 B=3
N=4 C=6 K=I

LEVEL 1: QUESTION 2

What river serves as a natural border between the U.S. and Mexico?

<input type="checkbox"/>	Rio Grande
<input type="checkbox"/>	Mississippi
<input type="checkbox"/>	Colorado
<input type="checkbox"/>	Missouri

LEVEL 1: QUESTION 4

Canadians mostly speak English and ----.

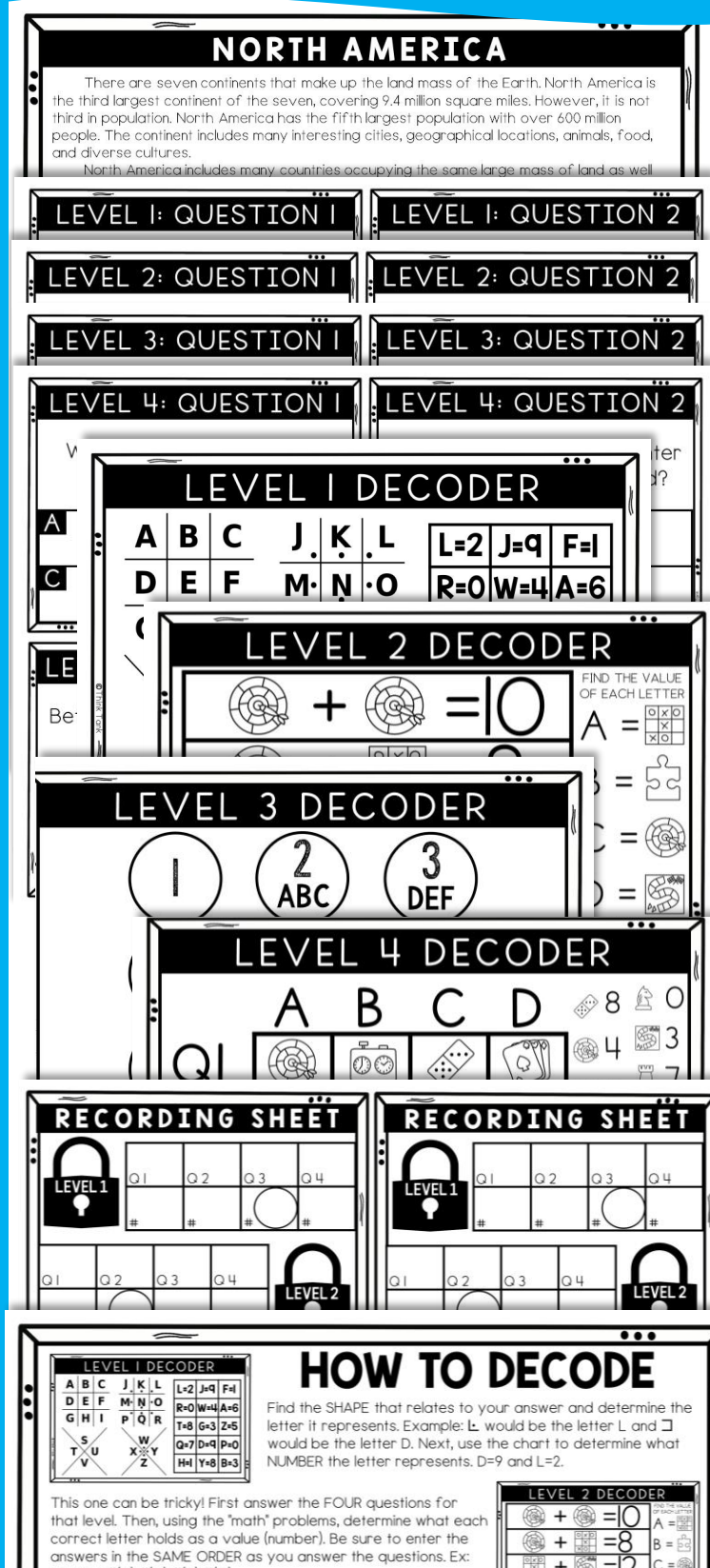
Spanish

RECORDING SHEET

LEVEL 1	Q1	Q2	Q3	
	#	#	#	
LEVEL 2	Q1	Q2	Q3	Q4
	#	#	#	#

THINK TANK

WHAT'S INCLUDED?



- ✓ READING PASSAGE
- ✓ 4 PUZZLE DECODERS
- ✓ 16 MULTIPLE CHOICE Q'S
- ✓ TEACHER GUIDE
- ✓ ANSWER KEY
- ✓ STUDENT DIRECTIONS
- ✓ HINT CARDS



16 QUESTIONS

LEVEL 1: QUESTION 1
North America is the ____ largest continent.

A	Second	B	Fourth
C	Third	D	Fifth

LEVEL 1: QUESTION 2
What river serves as a natural border between the U.S. and Mexico?

A	Mississippi	B	Colorado
---	-------------	---	----------

LEVEL 2: QUESTION 1
What is the capital city of Greenland?

A	Nuuk	B	Canberra
C	Manama	D	Tirana

LEVEL 1: QUESTION 3
What is the lowest geographical point in North America?

RECORDING SHEET

LEVEL 1	Q1	Q2	Q3	Q4
	#	#	#	#

LEVEL 4: QUESTION 1
Which country is the largest in North America?

A	Canada	B	Mexico
C	United States	D	Greenland

LEVEL 3: QUESTION 1
Where is Mt. McKinley?

A	Texas	T	Alaska
H	Nuuk	L	Mexico City

LEVEL 3: QUESTION 2
Which is the smallest North American country?

E	El Salvador	M	Haiti
Y	St Kitts and Nevis	B	Cuba

LEVEL 3: QUESTION 3
Which U.S. city has the largest population?

I	Los Angeles	J	New York City
---	-------------	---	---------------

LEVEL 4: QUESTION 2
The _____ of the _____ is _____.

A	_____	B	_____
C	_____	D	_____

LEVEL 1 DECODER

B	C	J	K	L
E	F	M	N	O
H	I	P	Q	R
U		X	W	Y
		Z		

LEVEL 2

L=2	J=q
R=0	W=4
T=8	G=3
Q=7	D=q
H=l	Y=8
N=4	C=6

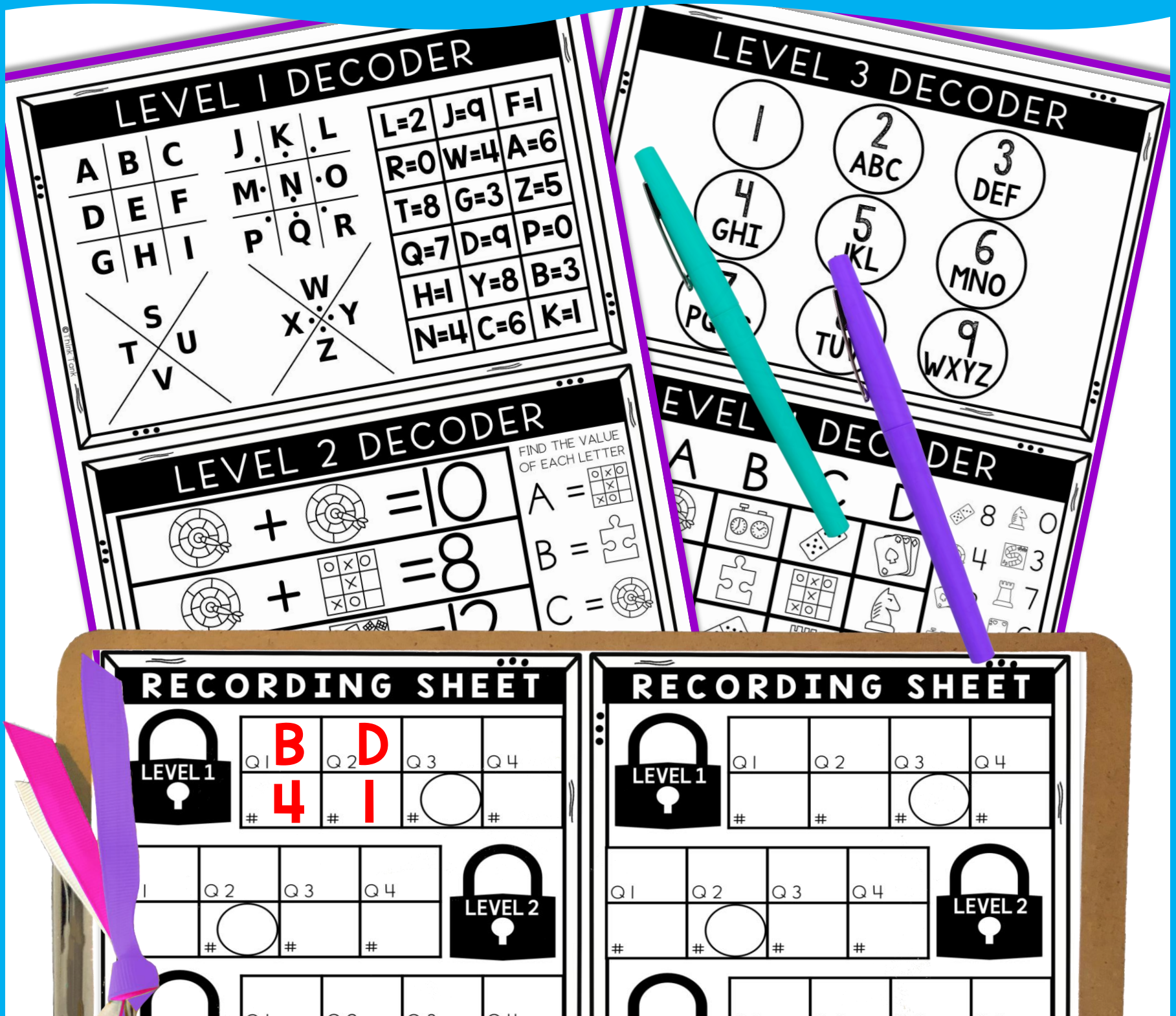
LEVEL 3 DECODER

1	2	3
4	5	6
7	8	9

LEVEL 4 DECODER

Q1	A	B	C	D	8	0
Q2					4	3
Q3					2	7


PUZZLE TYPES



PRINT, CUT, PLAY



HOW IT WORKS



ENGAGING READING COMPREHENSION PRACTICE!

1

Students work individually (or in pairs) and visit 16 question cards.

2

Students will answer the questions found directly in the passage on their recording sheet.

3

Students will use that specific “decoder” to reveal a 4-digit code for each level.

NORTH AMERICA

There are seven continents that make up the land mass of the world. North America is the third largest continent of the seven, covering 9.4 million square miles and home to over 500 million people. The continent includes many interesting cities, geographical features, and diverse cultures.

North America includes many countries occupying the continent of North America and some Caribbean islands. The continent is divided into four largest countries in North America are Canada, the United States, Mexico, and Central America.

LEVEL 1 DECODER

A B C

J K L

L=2 J=9 F=

D E F

M N O

R=0 W=4 A=

G H I

P Q R

T=8 G=3 Z=

~~T S U~~

~~W X Y~~

Q=7 D=9 P=0

~~V~~

~~Z~~

H=1 Y=8 B=3

~~V~~

~~Z~~

N=4 C=6 K=1

LEVEL 1: QUESTION 1

North America is the ___ largest continent.

Second

Fourth

Third

Fifth

LEVEL 1: QUESTION 2

What river is the natural border between the U.S. and Canada?

Mississippi

Colorado

LEVEL 1: QUESTION 3

What is the lowest geographical point in North America?

Mariana Trench








LEVEL 1: QUESTION 4





Canadians mostly speak _____ English and _____ French.

BENEFITS



THINK OUTSIDE THE BOX!

-  ANTICIPATORY SETS
-  UNIT REVIEW
-  EARLY FINISHERS
-  STATIONS
-  SUB PLANS
-  PARTNER WORK
-  ENRICHMENT

-  LOW PREP
-  PRINT, CUT & PLAY
-  CROSS-CURRICULAR
-  HIGHLY ENGAGING

