

# WORDS TO KNOW

[CLICK TO REVEAL THE DEFINITIONS](#)

DIVERSE

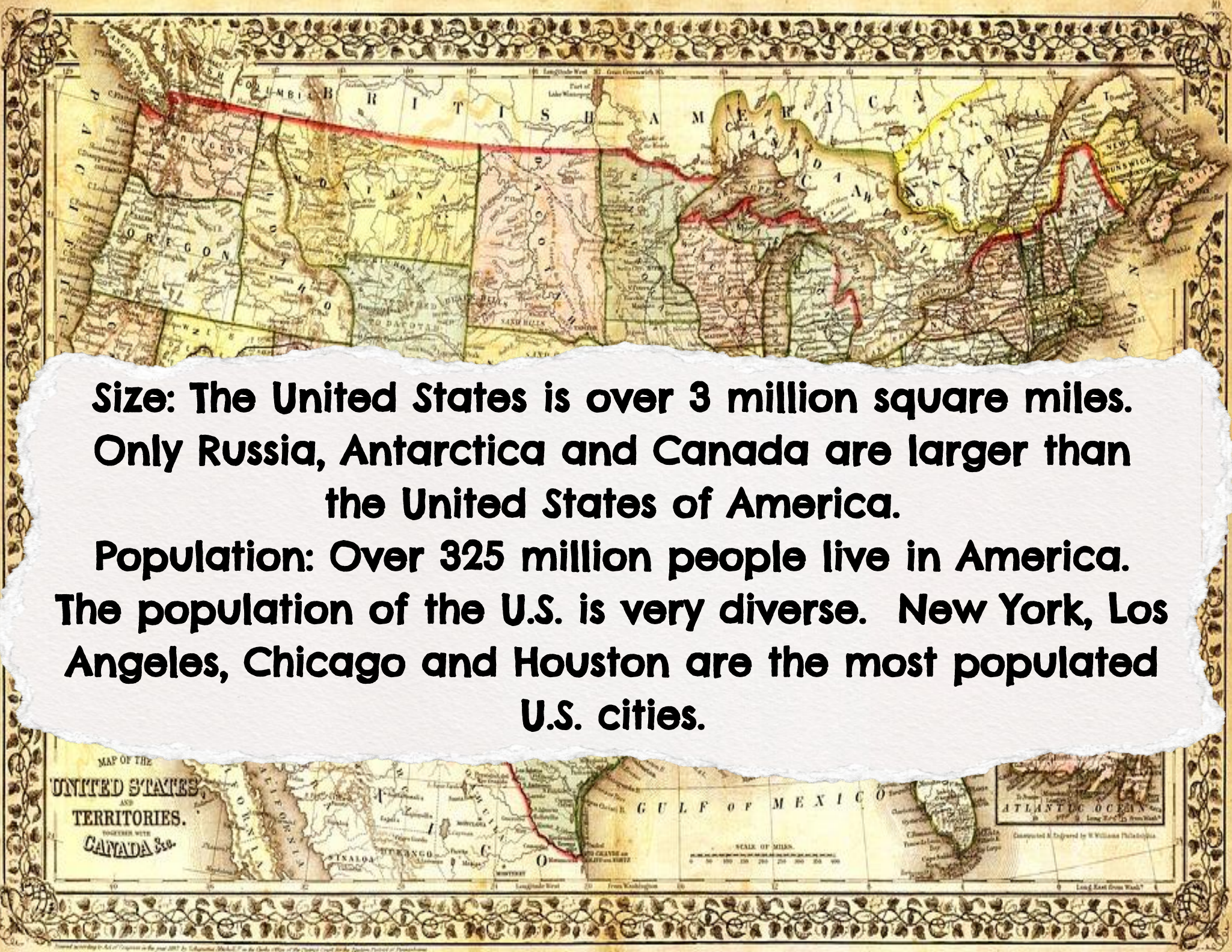
INHERIT

TRIBUTE

EVERGLADES

NATURAL  
RESOURCES

CUISINE

A historical map of the United States and its territories, framed by a decorative floral border. A thick red line traces the outline of the United States, including Alaska and Hawaii. The map shows state boundaries, major cities, and geographical features like the Gulf of Mexico and the Atlantic Ocean. The title 'MAP OF THE UNITED STATES AND TERRITORIES TOGETHER WITH CANADA &c.' is visible at the bottom left.


**Size: The United States is over 3 million square miles. Only Russia, Antarctica and Canada are larger than the United States of America.**

**Population: Over 325 million people live in America. The population of the U.S. is very diverse. New York, Los Angeles, Chicago and Houston are the most populated U.S. cities.**

**New York, Los Angeles, Chicago and  
Houston are the most populated  
U.S. cities.**

**TRUE**

**FALSE**



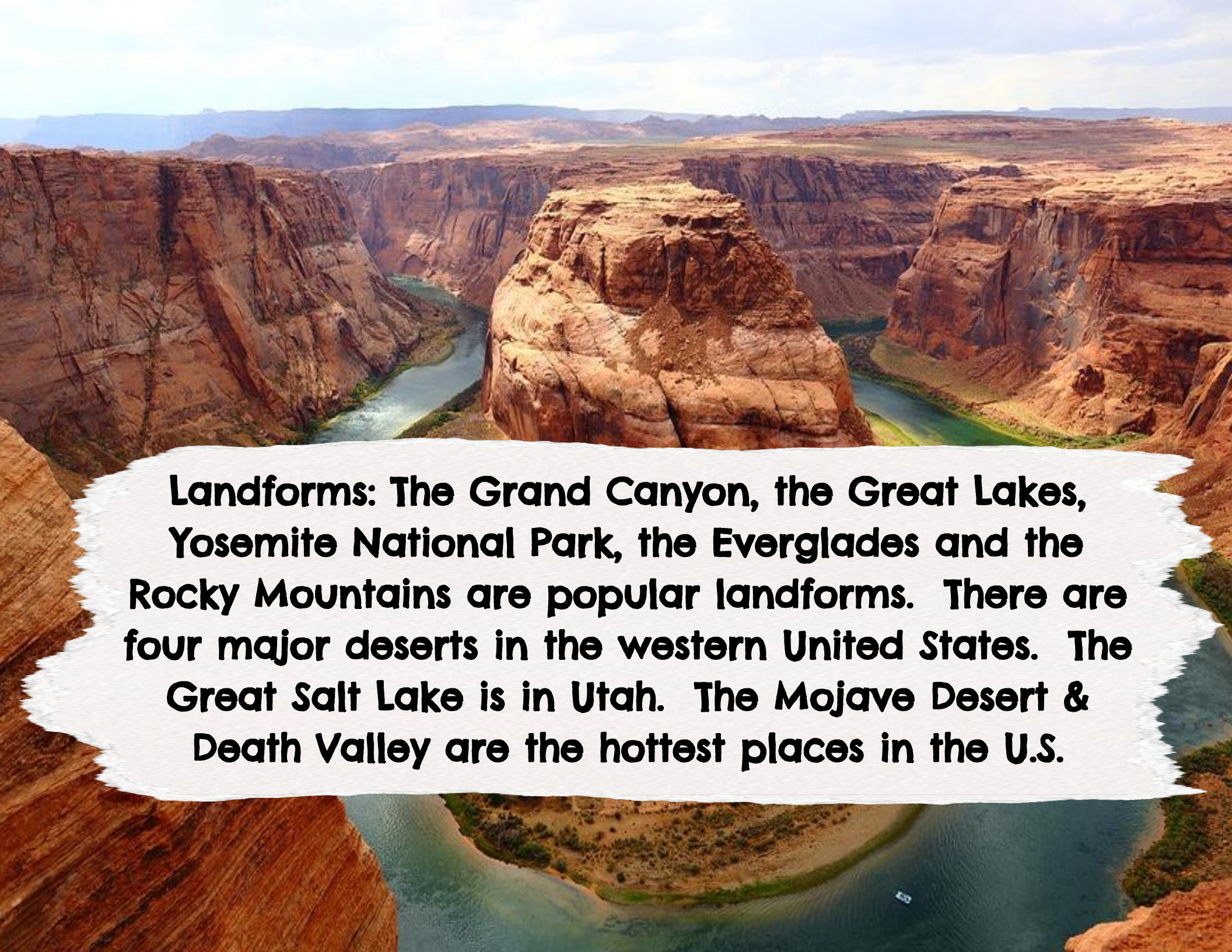
**Location: The USA is a country located in North America. The country is bordered by the Pacific Ocean to the west, and the Atlantic Ocean to the east. Canada borders the north and Mexico borders the south.**

**Ranking: The U.S. is the 4th largest country by land area and 3rd by population.**

**The United States is bordered by the Indian Ocean to the west and the Pacific Ocean to the east.**

**TRUE**

**FALSE**



**Landforms: The Grand Canyon, the Great Lakes, Yosemite National Park, the Everglades and the Rocky Mountains are popular landforms. There are four major deserts in the western United States. The Great Salt Lake is in Utah. The Mojave Desert & Death Valley are the hottest places in the U.S.**

**The \_\_\_ Desert and Death Valley are  
the hottest places in the U.S.**

**A. Atacama**

**B. Sahara**

**C. Mojave**