

# CONTINENT OF ASIA

# ESCAPE ROOM

**ASIA**  
Continent on Earth with the largest population. Asia spans over 29% of the entire land mass of the Earth! There are 49 different countries to call Asia home. Currently, there are 49 different countries with diverse cultures, languages, and people groups to celebrate. Ancient civilizations passed down their traditions and customs. Celebrations may include Chinese New Year, Holi Spring Festival, and many more. The most widely used language is English and other two common Asian languages include Hindi and Urdu. Other religions in Asia are followers of Hinduism, Christianity, Judaism, Islam, Buddhism, and Hinduism. The farthest West in Asia is Turkey. Turkey stretches the farthest West in Asia.

**LEVEL 1 DECODER**

|              |              |              |              |              |              |
|--------------|--------------|--------------|--------------|--------------|--------------|
| A            | B            | C            | J            | K            | L            |
| D            | E            | F            | M            | N            | O            |
| G            | H            | I            | P            | Q            | R            |
| <del>T</del> | <del>S</del> | <del>U</del> | <del>X</del> | <del>W</del> | <del>Y</del> |
| <del>V</del> |              |              | <del>Z</del> |              |              |

|     |     |     |
|-----|-----|-----|
| L=2 | J=q | F=1 |
| R=0 | W=4 | A=6 |
| T=8 | G=3 | Z=5 |
| Q=7 | D=9 | P=0 |
| H=1 | Y=8 | B=3 |
| N=4 | C=6 | K=1 |

**LEVEL 2 DECODER**

Find the value of each letter

A = 

|   |   |   |
|---|---|---|
| 0 | x | 0 |
| x |   | 0 |
| 0 | x | 0 |

**LEVEL 1: QUESTION 2**  
The driest place in Asia is the --- Desert.

|                          |       |                          |         |
|--------------------------|-------|--------------------------|---------|
| <input type="checkbox"/> | Ayers | <input type="checkbox"/> | Sahara  |
| <input type="checkbox"/> | Gobi  | <input type="checkbox"/> | Gustave |

**LEVEL 1: QUESTION 4**  
Currently, how many countries make up Asia?

**THINK TANK**

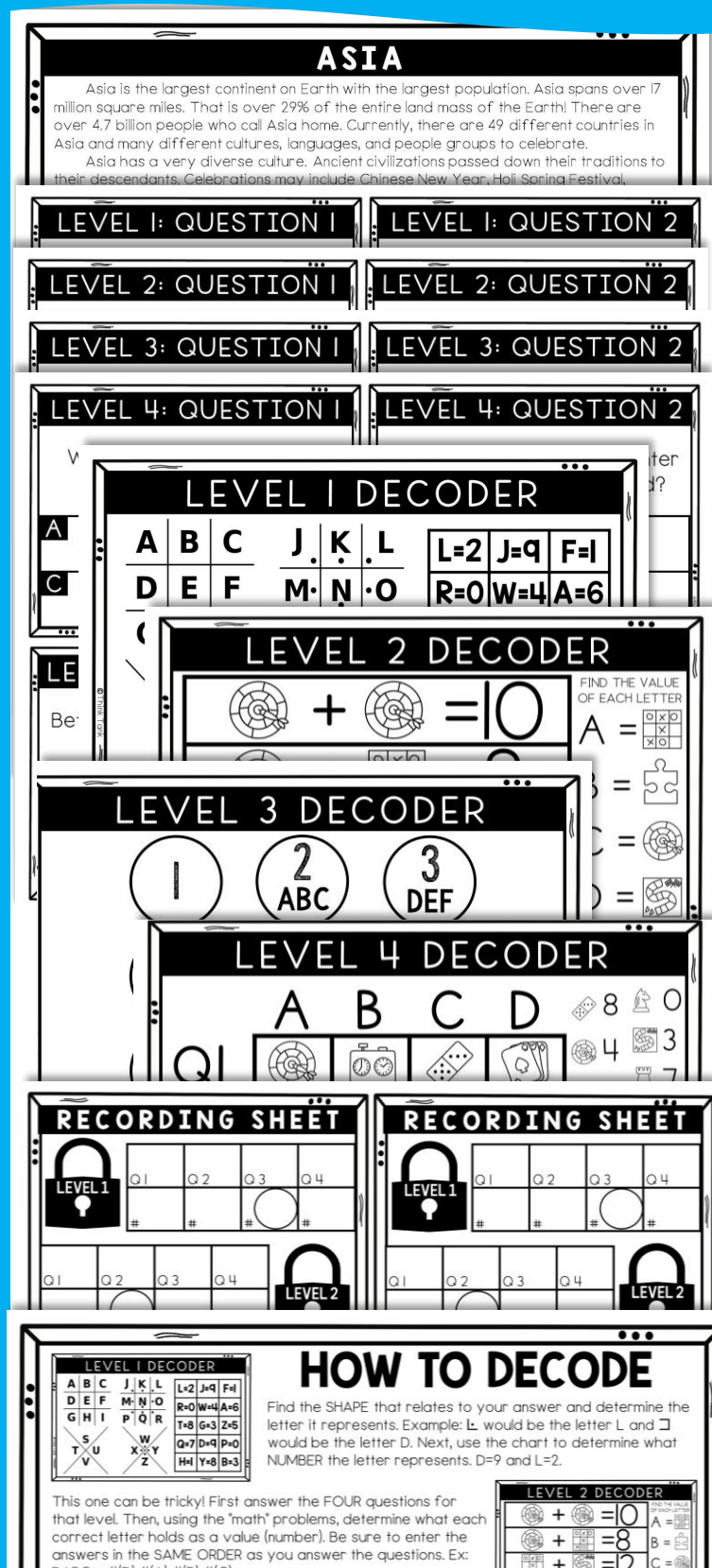
**RECORDING SHEET**

|         |    |    |    |
|---------|----|----|----|
| LEVEL 1 | Q1 | Q2 | Q3 |
|         | #  | #  | #  |

**RECORDING SHEET**

|         |    |    |    |    |
|---------|----|----|----|----|
| LEVEL 2 | Q1 | Q2 | Q3 | Q4 |
|         | #  | #  | #  | #  |

# WHAT'S INCLUDED?



- ✓ READING PASSAGE
- ✓ 4 PUZZLE DECODERS
- ✓ 16 MULTIPLE CHOICE Q'S
- ✓ TEACHER GUIDE
- ✓ ANSWER KEY
- ✓ STUDENT DIRECTIONS
- ✓ HINT CARDS



# 16 QUESTIONS

**ASIA**  
continent on Earth with the largest population. Over 29% of the entire land mass are called Asia home. Currently, there are over 4.5 billion people living in Asia. The diverse cultures, languages, and people groups of Asia have created a rich and varied heritage. Ancient civilizations passed on their knowledge and wisdom to the world. Other two common Asian languages are Hindi and Chinese. The most widely spoken languages in Asia are Chinese, Hindi, and Urdu. Other languages include Japanese, Korean, and Thai. The most common religions in Asia are Buddhism, Hinduism, Islam, and Christianity. The most common languages in Asia are Chinese, Hindi, and Urdu. The most common religions in Asia are Buddhism, Hinduism, Islam, and Christianity. The most common languages in Asia are Chinese, Hindi, and Urdu. The most common religions in Asia are Buddhism, Hinduism, Islam, and Christianity.

**LEVEL 1: QUESTION 1**  
What separates Alaska and the northeastern tip of Russia?  
A Red Sea B Bering Sea  
C Arctic Sea D Caspian Sea

**LEVEL 1: QUESTION 2**  
The driest place in Asia is the \_\_\_\_ Desert.  
A Ayers B Gobi  
C Gobi D Gobi

**LEVEL 2: QUESTION 1**  
Which country has the largest population in Asia?  
A Russia B Mongolia  
C China D Japan

**LEVEL 1: QUESTION 3**  
What is the longest river in Asia?  
A Yangtze B Ganges  
C Nile D Amazon

**RECORDING SHEET**  
LEVEL 1  
Q1 Q2 Q3 Q4  
# # # #

**RECORDING SHEET**  
LEVEL 1  
Q1 Q2 Q3 Q4  
# # # #

**LEVEL 1 DECODER**  
B C J K L  
E F M N O  
H I P Q R  
U X Y Z  
L=2 J=q  
R=0 W=4  
T=8 G=3  
Q=7 D=q  
H=l Y=8  
N=4 C=6

**LEVEL 4: QUESTION 1**  
Which is the smallest country in Asia?  
A Seychelles B Maldives  
C Micronesia D Jerusalem

**LEVEL 4: QUESTION 2**  
What is the lowest point in Asia?  
A Mariana Trench B Death Valley  
C Dead Sea D Gobi Desert

**LEVEL 3 DECODER**  
1 2 3  
4 5 6  
7 8 9  
ABCDEFGHIJKL  
MNOPQRSTUVWXYZ

**LEVEL 3: QUESTION 1**  
What is the most widely used language in Asia?  
A Proper German B Mandarin Chinese  
C Islandic Russian D Latin

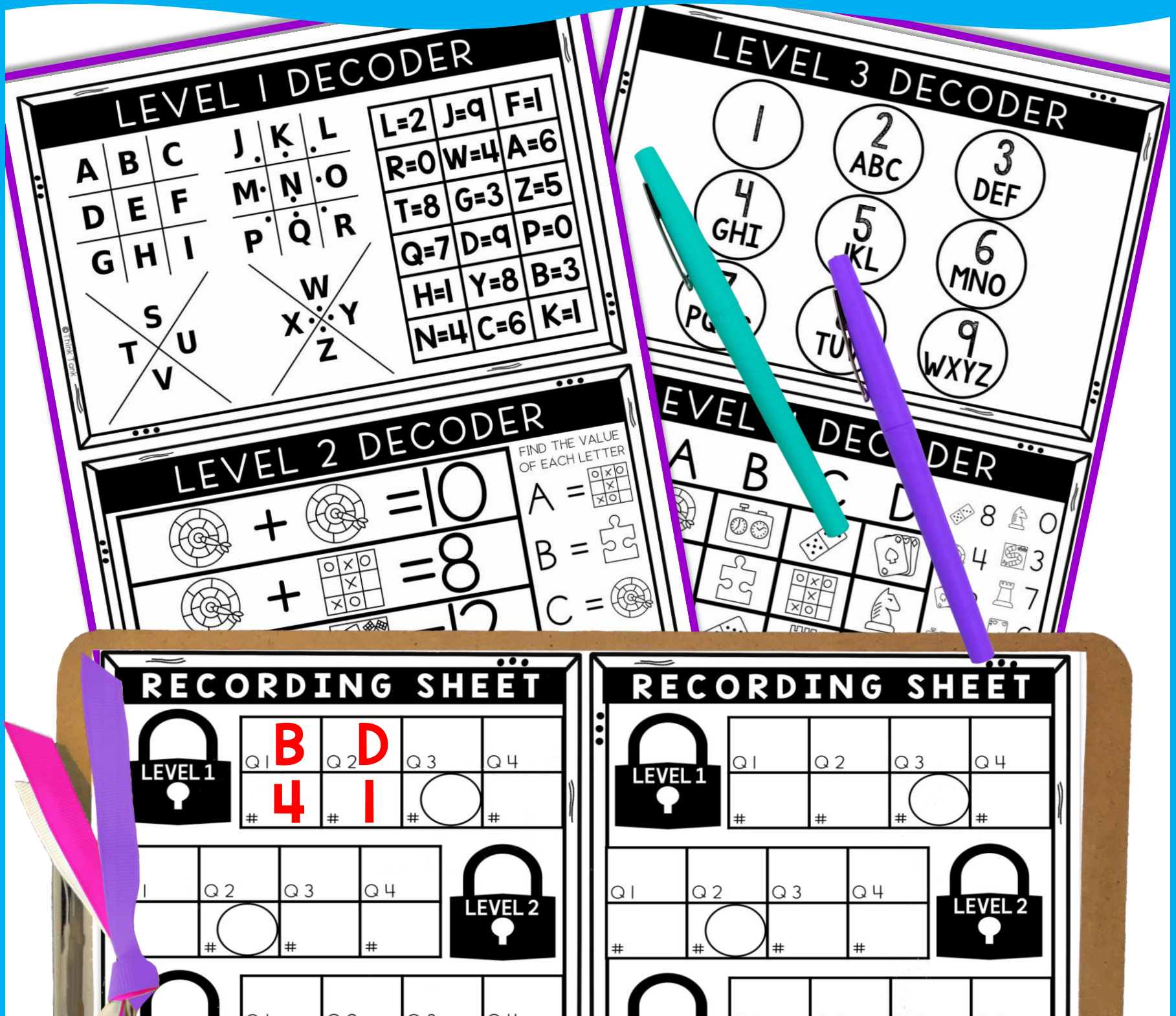
**LEVEL 3: QUESTION 2**  
What is the lowest point in Asia?  
A Mariana Trench B Death Valley  
C Dead Sea D Gobi Desert

**LEVEL 3: QUESTION 3**  
The largest lake in Asia is the \_\_\_\_.  
A Dead Sea B Caspian Sea  
C Lake Baikal D Lake Urmia

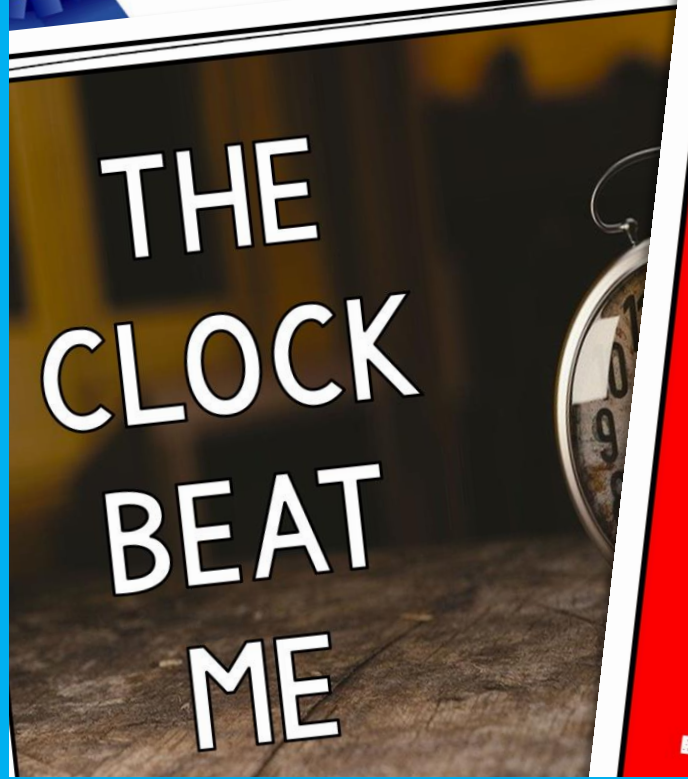
**LEVEL 3: QUESTION 4**  
What is the capital city of Japan?  
A Tokyo B Osaka  
C Kyoto D Hiroshima

**LEVEL 4 DECODER**  
Q1 Q2 Q3  
A B C D  
8 0  
4 3  
2 7  
6


# PUZZLE TYPES



# PRINT, CUT, PLAY



# HOW IT WORKS



## ENGAGING READING COMPREHENSION PRACTICE!

1

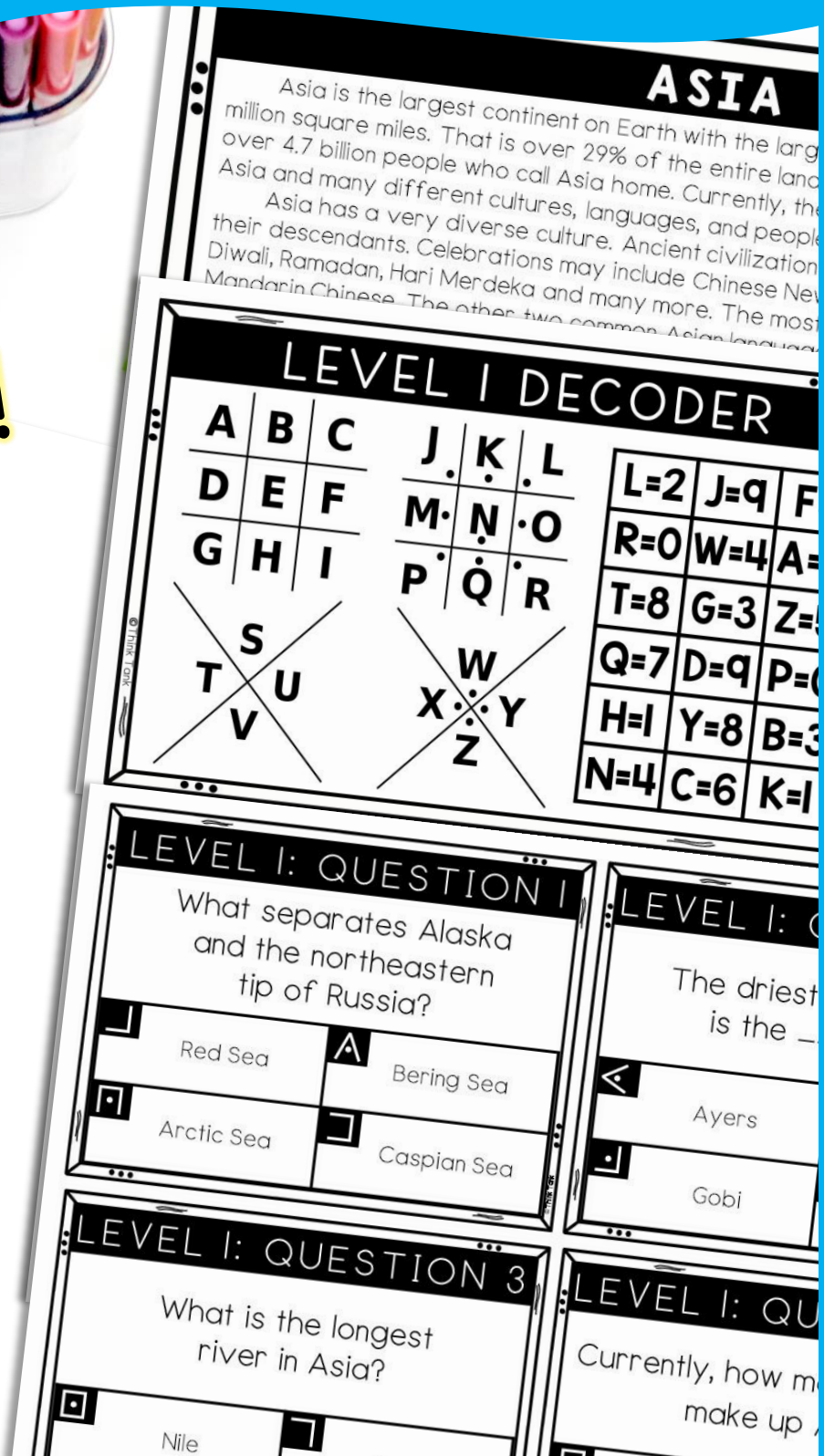
Students work individually (or in pairs) and visit 16 question cards.

2

Students will answer the questions found directly in the passage on their recording sheet.

3

Students will use that specific “decoder” to reveal a 4-digit code for each level.



**ASIA**

Asia is the largest continent on Earth with the largest landmass of over 44 million square miles. That is over 29% of the entire landmass of Earth. Over 4.7 billion people who call Asia home. Currently, there are over 50 different languages spoken in Asia and many different cultures, languages, and people. Asia has a very diverse culture. Ancient civilizations include the Chinese, Indian, and Persian. Celebrations may include Chinese New Year, Diwali, Ramadan, Hari Merdeka and many more. The most common languages spoken in Asia are Mandarin Chinese, Hindi, and English.

**LEVEL I DECODER**

|   |   |   |   |   |   |
|---|---|---|---|---|---|
| A | B | C | J | K | L |
| D | E | F | M | N | O |
| G | H | I | P | Q | R |
| S |   |   | W |   |   |
| T | U |   | X | Y | Z |

|     |     |     |
|-----|-----|-----|
| L=2 | J=9 | F=1 |
| R=0 | W=4 | A=5 |
| T=8 | G=3 | Z=6 |
| Q=7 | D=9 | P=0 |
| H=1 | Y=8 | B=3 |
| N=4 | C=6 | K=1 |

**LEVEL I: QUESTION 1**

What separates Alaska and the northeastern tip of Russia?

|                                     |                                       |             |
|-------------------------------------|---------------------------------------|-------------|
| <input type="checkbox"/> Red Sea    | <input checked="" type="checkbox"/> A | Bering Sea  |
| <input type="checkbox"/> Arctic Sea | <input type="checkbox"/>              | Caspian Sea |

**LEVEL I: QUESTION 2**

The driest place in the world is the \_\_\_\_\_

|                          |                          |             |
|--------------------------|--------------------------|-------------|
| <input type="checkbox"/> | <input type="checkbox"/> | Ayers Rock  |
| <input type="checkbox"/> | <input type="checkbox"/> | Gobi Desert |

**LEVEL I: QUESTION 3**

What is the longest river in Asia?

|                          |                          |      |
|--------------------------|--------------------------|------|
| <input type="checkbox"/> | <input type="checkbox"/> | Nile |
| <input type="checkbox"/> | <input type="checkbox"/> |      |








**LEVEL I: QUESTION 4**





Currently, how many countries make up \_\_\_\_\_

# BENEFITS



THINK OUTSIDE THE BOX!

-  ANTICIPATORY SETS
-  UNIT REVIEW
-  EARLY FINISHERS
-  STATIONS
-  SUB PLANS
-  PARTNER WORK
-  ENRICHMENT

-  LOW PREP
-  PRINT, CUT & PLAY
-  CROSS-CURRICULAR
-  HIGHLY ENGAGING

