

Map Skills


PRINTABLES, POSTERS AND MORE!



Name: _____

On The Farm

Look at the map
Color each item



1. What is the barn? _____

2. What is the plate of food? _____

3. What is the fence with cows? _____

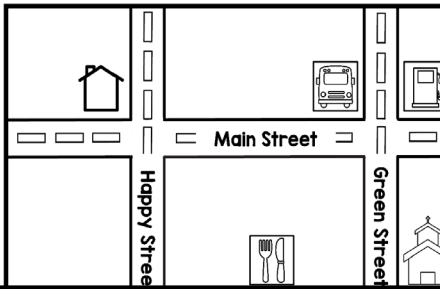
4. What is the tree? _____

BONUS: _____

Name: _____

In My Neighborhood

This is a map of Adam's neighborhood.
Answer the questions below.



1. What is the house? _____

2. What is the car? _____

3. What is the bus? _____

4. What is the school? _____

5. What is the park? _____

6. What is the street named Main Street? _____

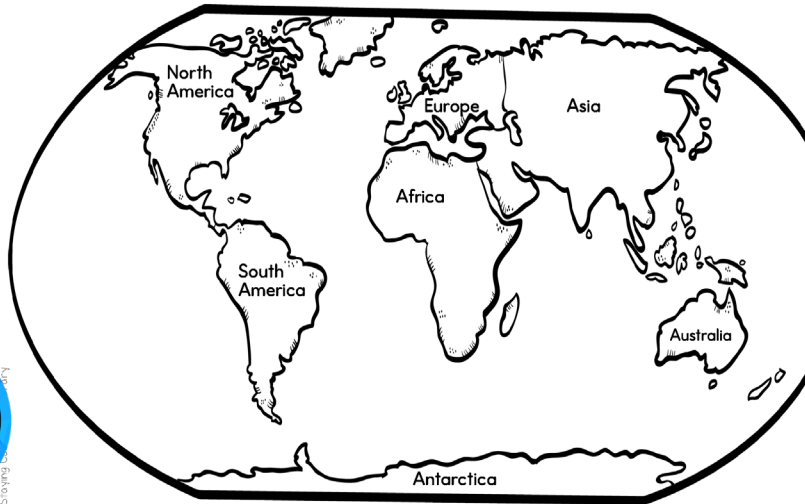
Name: _____

Earth's continents

Color the continents below.

North America blue South America red Africa yellow Australia brown


Europe green Asia orange Antarctica purple



©Staying Cool in the Library

Map Skills for Kindergarten and First Grade

Reviews key skills and objectives including cardinal directions, compass rose, map symbols and reading a map key. Also identifying land and water on a world map, identifying the continents and learning what a globe is. Includes a flip book for students to write and draw about their world (my town, my state, my country and my continent). Students will also get to create their own map.



Plus, vocabulary posters and word wall cards




Examples of the worksheets

Name: _____

On The Farm

Look at the map
Color each item





1. What is north of the _____
2. What is south of the _____
3. What is east of the _____
4. What is west of the _____

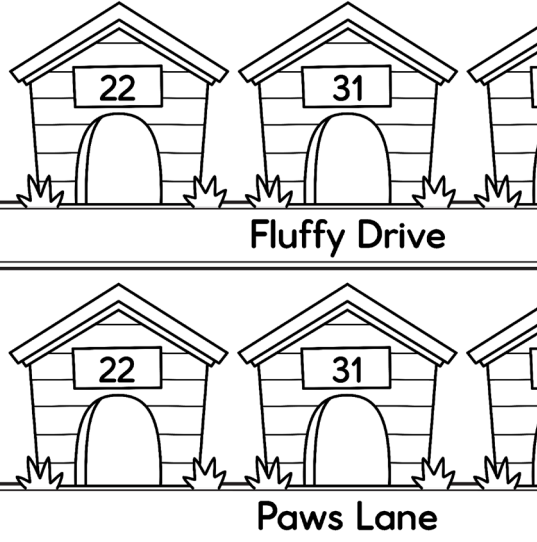
BONUS: Draw a farmer south of the _____

©Staying Cool in the Library

Name: _____

What's My


Cut  Glue 








Fluffy Drive

Paws Lane

Write the address for these two dogs.




				
31 Paws Lane	46 Fluffy Drive	22 Fluffy Drive	46 Paws Lane	22 Paws Lane

31 Fluffy Drive

Name: _____

In the Kitchen

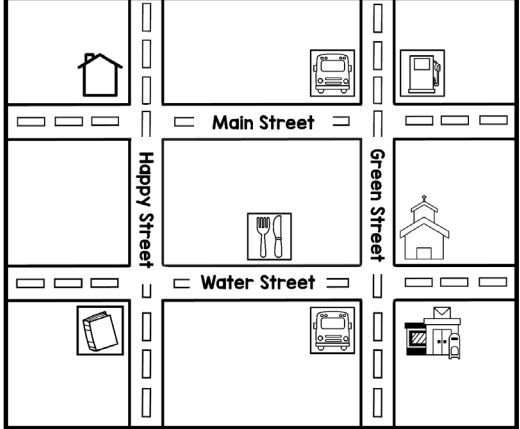
Listen to the directions.










Name: _____


In My Neighborhood






This is a map of Adam's neighborhood.
Answer the questions below.



Map Key

-  bus stop
-  gas station
-  restaurant
-  library
-  post office
-  church
-  Adam's house



1. What street is the  on? _____
2. There is a  on Main Street and _____
3. To get to the  Adam needs to go _____ on Happy Street.
4. What is on the corner of Green Street and Water Street?
(circle one)  


©Staying Cool in the Library

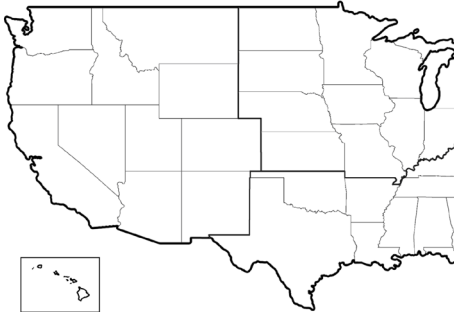
Examples of the worksheets


13 total

Name: _____

I live in the state of: _____










My state

Name: _____

Color the continents below

North America  blue

Europe  green



North America

Europe


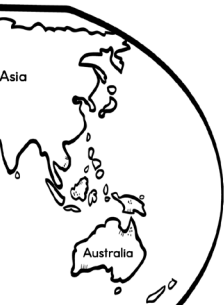
Name: _____

What I learned about _____

Asia's continents

Australia brown

le



The image shows a worksheet for a lesson on Asia's continents. It includes a name field, a title 'What I learned about', a section titled 'Asia's continents', and a list of continents with color swatches: Australia (brown) and Asia (pink). There are four large empty boxes for notes. A map of Asia and Australia is on the left, and a cartoon character holding a globe is on the right.

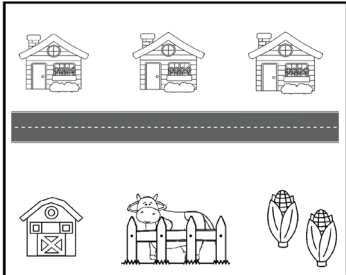
[illegible]

Name: _____






Map Symbols

Maps have symbols.

A map key tells you what the symbols mean.





Map Key


-  house
-  barn
-  field
-  cow
-  road


Look at the map key.

Write what each symbol stands for.

 _____

 _____

 _____

 _____

©2009 by Gold & the Lemons

Emergency!

from the ambulance to the hospital.

North

Royal Avenue

Sandy Lane

East

Jones Street

Hospital Way

South

Create your own map activity

Black/white and color

Directions for students to make their own map

These pages are a good way for students to practice the map skills they have learned. You can have students work in a group or independently or as a whole-class exercise.

Read the map key and the directions with students. Talk about the different symbols and what each one means.

Hand out one blank map and the half page map symbols page to each student (or group of students).

Students will cut out the map symbols and then glue them onto the blank map according to the directions.

If you would rather have students draw the symbols you can do that too.


There is a complete

I have also included



Name: _____

Follow the directions to create your own map.



Name: _____

Follow the directions to create your own map.

This is what the completed map should look like.

Follow the directions below to create your own map.

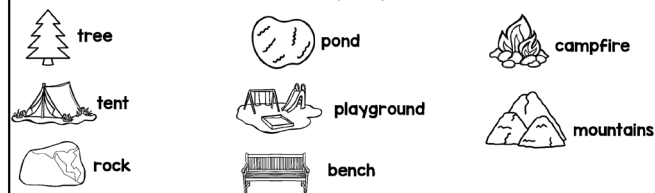
Map Key



1. In the middle of the map put one pond.
2. Put a bench to the west of the pond.
3. Put 4 trees to the south of the bench.
4. To the east of the trees put 3 tents.
5. Put 1 campfire to the north of the tents.
6. Put a playground to the north of the pond.
7. Put 2 mountains to the west of the playground.

Follow the directions below to create your own map.

Map Key



1. In the middle of the map put one pond.
2. Put a bench to the west of the pond.
3. Put 4 trees to the south of the bench.
4. To the east of the trees put 3 tents.
5. Put 1 campfire to the north of the tents.
6. Put a playground to the north of the pond.
7. Put 2 mountains to the west of the playground.
8. Put 1 rock to the west of the tents.

14 Vocabulary posters and word wall cards

Map





A map is a picture of an area from above.



Map key

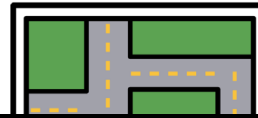
A map key explains what the symbols mean.
It is also called a legend.

Map Key

-  = forest
-  = pond
-  = police station
-  = hospital

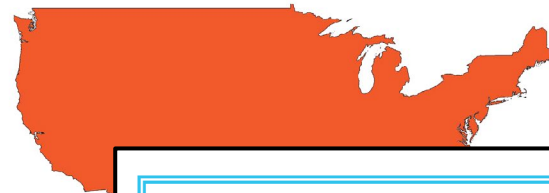
Map Scale

A map scale is used to measure real distance on a map.



Country

A country is a place that has its own government and laws.



town

A town is a group of neighborhoods that form a community.



neighborhood

A neighborhood is a small area in a city or town.



ocean

An ocean is a large body of water. There are five oceans on Earth.



country

A country is a place that has its own government and laws.



compass rose

A compass rose shows the cardinal directions.



Cardinal Directions

The cardinal directions are north, south, east and west.

