

MAP SKILLS

FOR USE WITH
GOOGLE SLIDES™

staying **COOL**
in the library



second
and third
grade

Skills reviewed include: cardinal and intermediate directions, vocabulary, globes, continents and oceans, map grids, map keys and map symbols. Not all of the slides are shown in this preview.

VOCABULARY

This is a picture for something that is real.

This explains what the symbols mean. This is also called a legend.

This shows the cardinal directions.

North, south, east, west

Directions between the four main directions.

This is used to measure real distance on a map.

intermediate directions

scale

symbol

VOCABULARY

This is a model of the earth. → globe

Shows the boundaries between countries or states and shows capitals and cities. → political map

Shows features like mountains, rivers, oceans and lakes. → physical map

Imaginary horizontal lines that go from north to south. → latitude

Imaginary vertical lines that go from west to east. → longitude

Imaginary circle that goes around the earth and divides it into two equal parts. → equator

©Staying Cool in the Library

MAP SYMBOLS

- > A map has symbols. A symbol is a picture for something that is real.
 - > A map key explains what each of the symbols mean. A key is also called a legend.
- Directions: Use the map key to move each of the cars where they should be on the road.

MAP KEY





The yellow car is at the

LET'S PLAY!

Use the map and the map key to answer the questions.

Map Key



GROCERY STORE GRID

Identify the grid location for each food item.


	1	2	3	4	5	6
A						
B						
C						
D						
E						
F						

peanuts	Enter text
hamburger	Enter text
cookie	Enter text
corn	Enter text
watermelon	Enter text
grapes	Enter text
pretzel	Enter text
pizza	Enter text
banana	Enter text
ice cream cone	Enter text

Example: Lemon B6
Apple F2

WORLD TRAVEL

Sam is going to travel around the world. Answer each of the questions about Sam's journey.



Sam flies from Africa to South America. What ocean does he cross?

Atlantic Ocean

Sam flies south from Australia. Where does he go?

Sam visits the continent to the east of Africa. Which continent does he go to?

Sam flies from North America to South America. What ocean does he cross?

Sam flies from Africa to Australia. What ocean does he cross?

CARDINAL DIRECTIONS

Move the pictures into the correct boxes around the fairy tale castle.



- The fairy is southwest of the castle.
- The knight is east of the castle.
- The gnome is north of the knight.
- The crown is southeast of the castle.
- The dragon is in the northwest corner.
- The unicorn is west of the crown.
- The wolf is north of the fairy.
- The cottage is west of the gnome.